

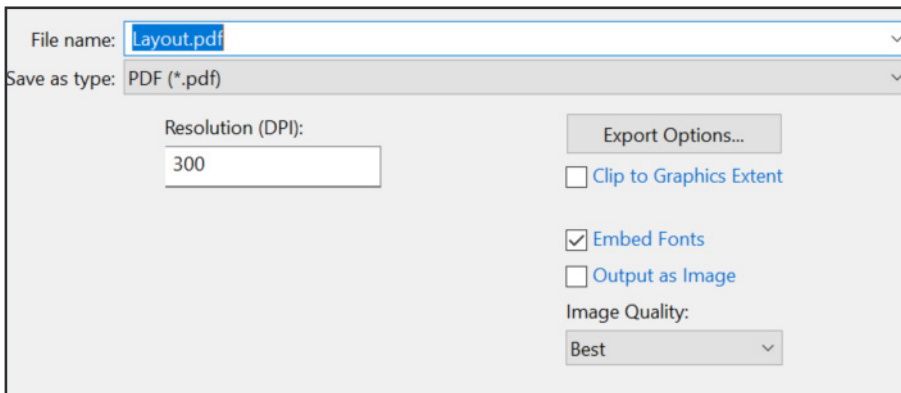
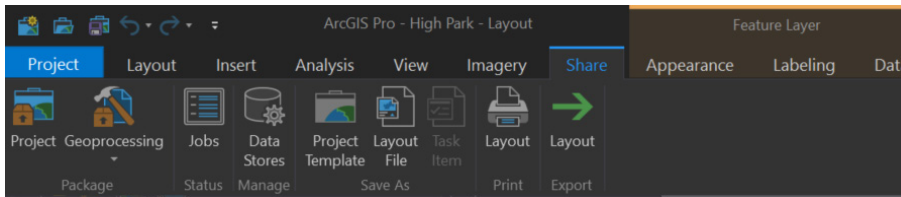
CARTOGRAPHY IN CREATIVE CLOUD

KAREN ZEEB
CAPSTONE • MSGT 2019

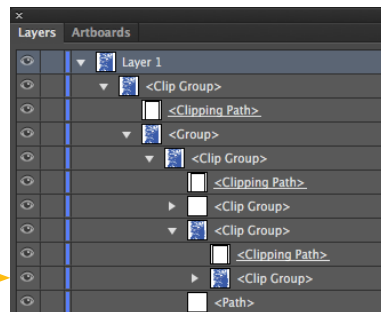
EXPORT AND OPEN

FROM ARCGIS TO ADOBE CREATIVE CLOUD

Export the map by selecting share from the layout view, name and set the resolution.



After opening the pdf in Adobe Illustrator, there are myriad clipping paths that need to be removed. The easiest way to do this is to open every group until the actual graphics are located - drag only the graphic to a new layer and delete everything else. →



For the High Park Fire map, the layers were exported and opened separately, using the fire boundary for alignment. This proved faster for both the exporting process and cleaning up layers in Illustrator.

MAKE IT EASIER
ON YOURSELF
WITH:

LAYER STYLES

Each feature type needs its own layer to uniformly style them as a group.

Use the appearance window to style your features, save it as a graphic style and apply it to the layer. Not just user-friendly, its the only way to connect any disconnected paths (i.e. roads)

GLOBAL COLOR

When selecting color, check global color so that hue changes in every instance of its use.

NOTE ON COLOR
CMYK for print
RGB for web
HEX for programmers